Pinedale County Water District

Services: Water, Sewer, and Solid Waste

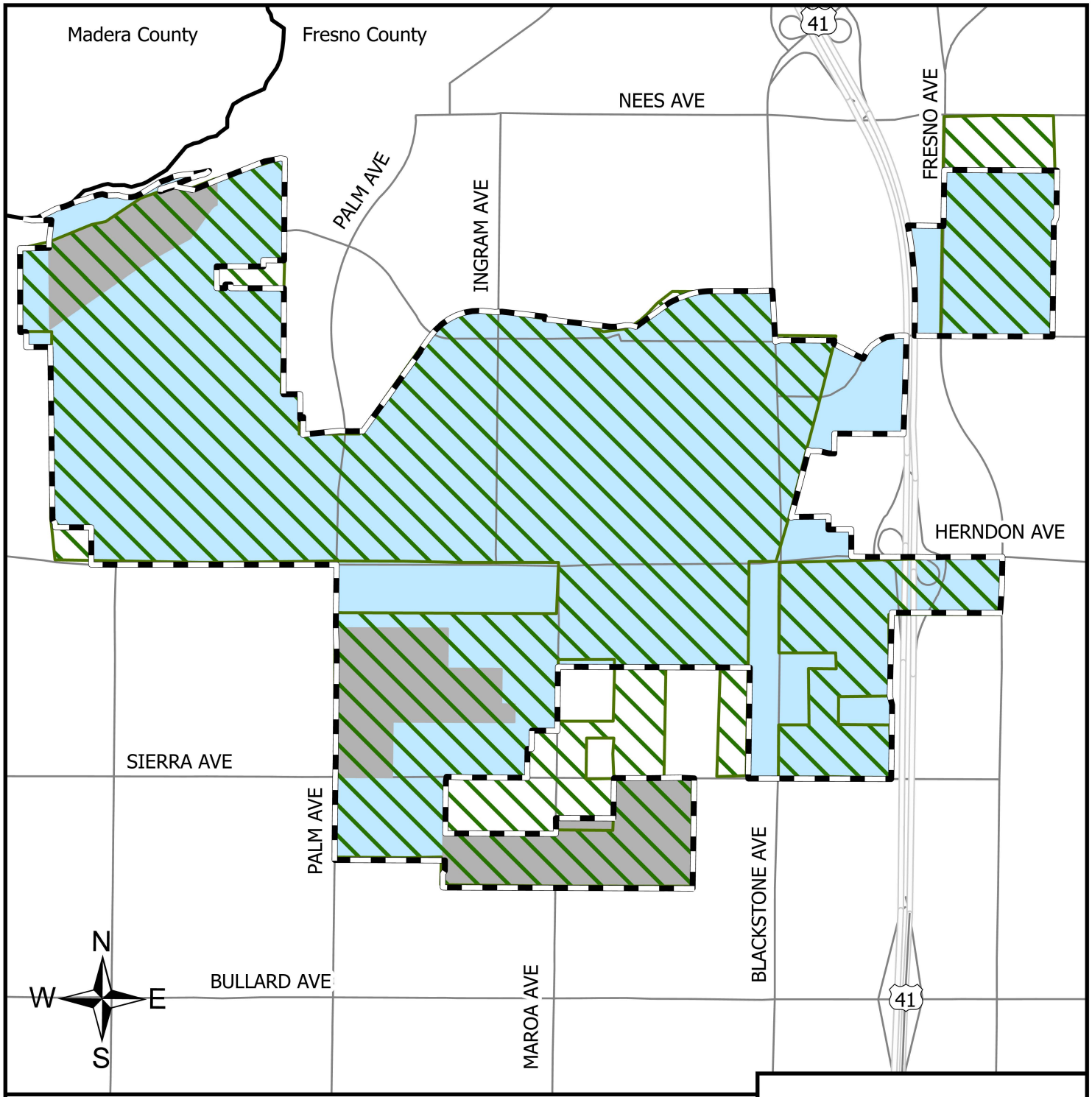

Fresno Local Agency Formation Commission

- District SOI
- Water Service Area
- Sewer Service Area
- Solid Waste Service Area

District Formed: 1954
SOI Adopted: 08/06/1978
SOI Updated: 06/08/2016
Sphere Area: 1203 Acres
Water Service Area: 1203 Acres
Sewer Service Area: 1172 Acres
Solid Waste Service Area: 120 Acres
Map Date: 02/23/2026

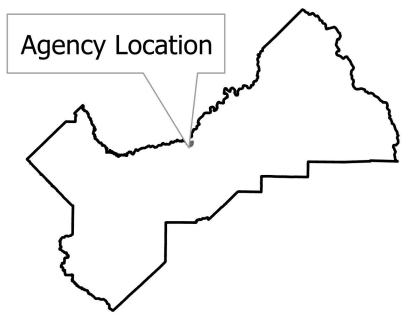

County of Fresno

Path: LAFCo - SharedFiles\LAFCO WORKING FILES\GIS Layers and Maps\00-LAFCo Maps\Special Districts\Water Districts (County)\Pinedale CountyWD\PDF\PCWD Map_11252026

Pinedale County Water District

Service Area

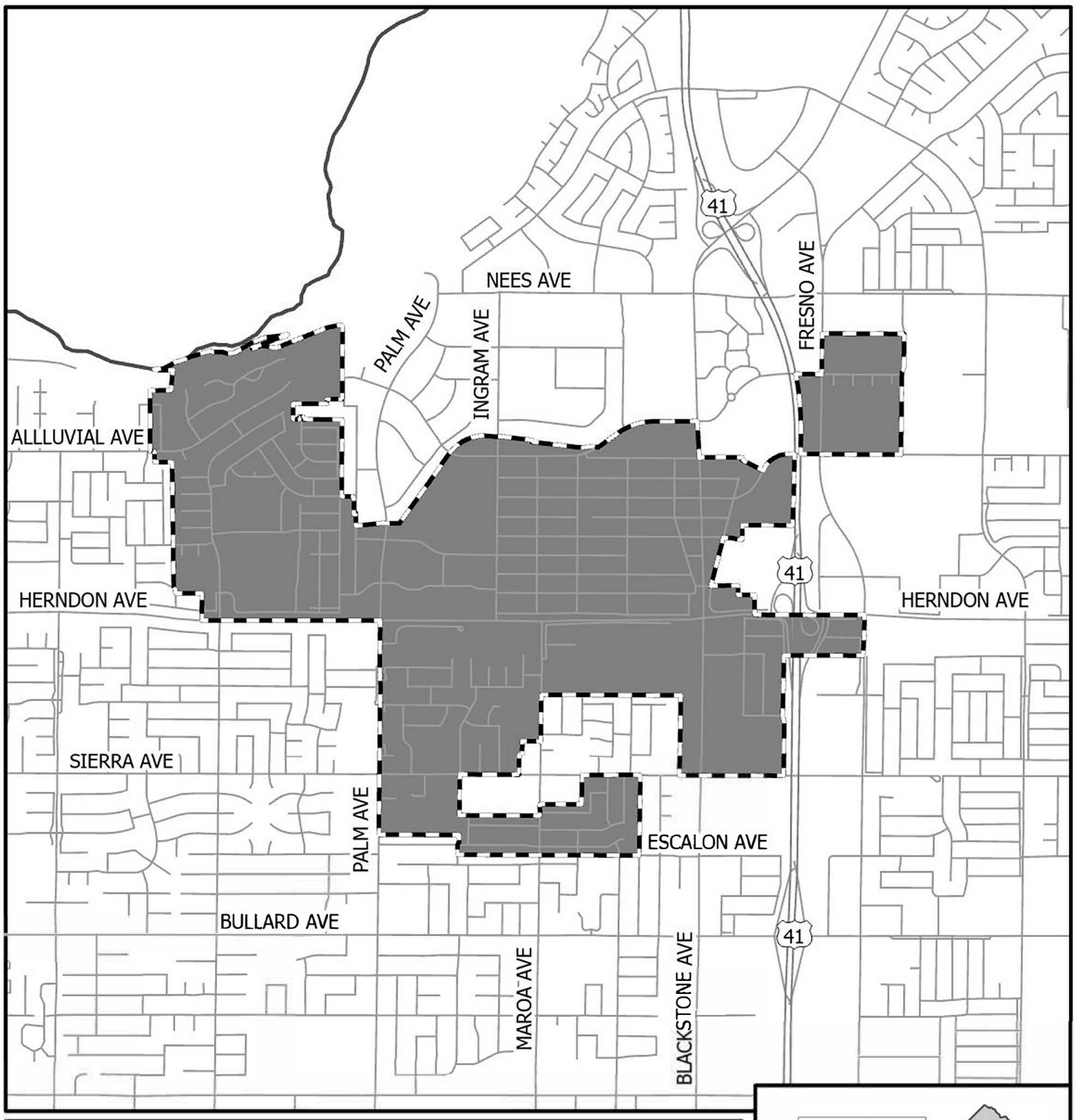

Fresno Local Agency Formation Commission

District Sphere of Influence

District Service Area

N
W E
S

District Formed: 1954
SOI Adopted: 08/06/1978
SOI Updated: 06/08/2016
Water Service Area: 1203 Acres
Sphere Area: 1203 Acres
Map Date: 02/02/2026



Pinedale County Water District

Solid Waste Service Area

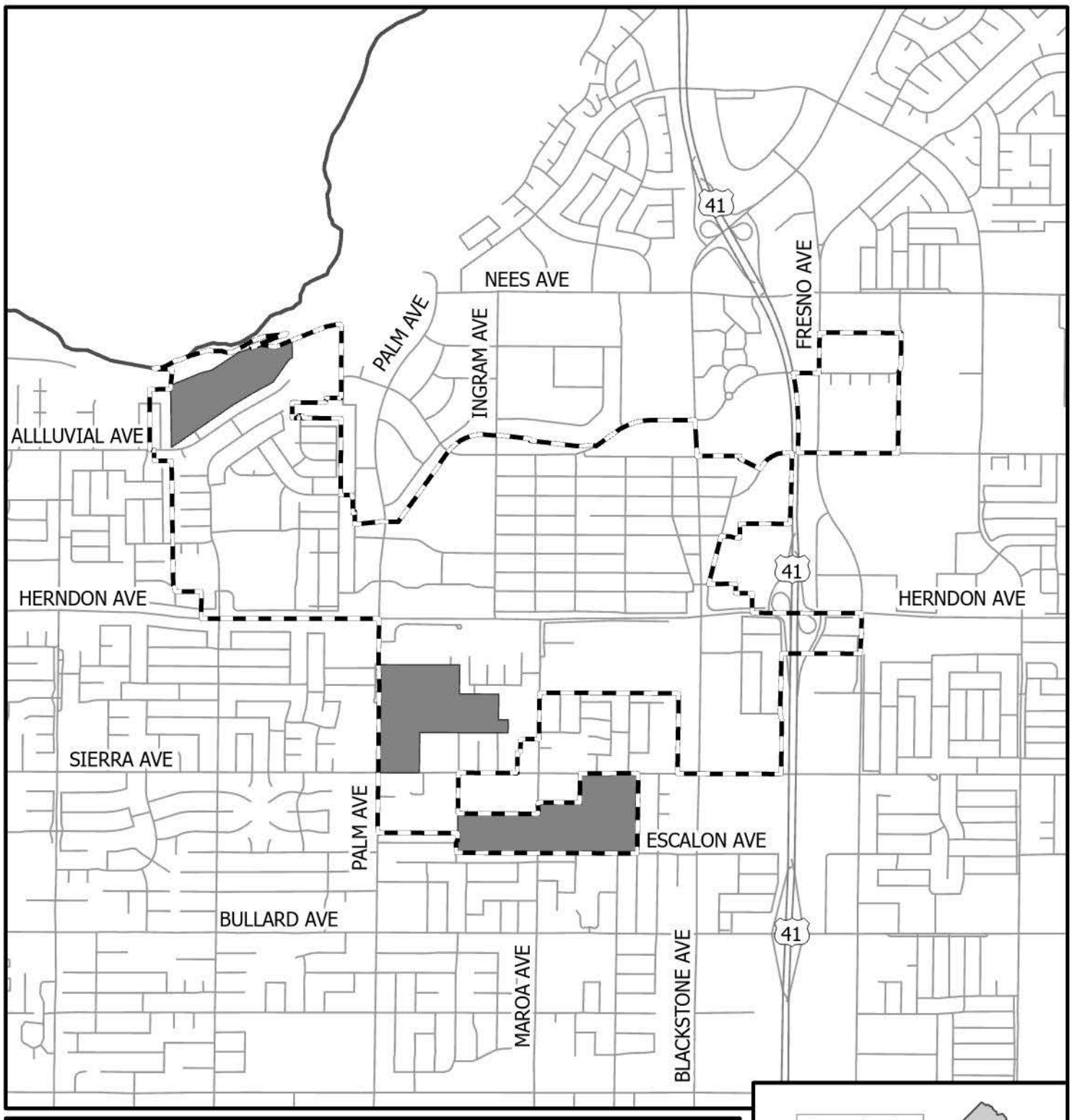

Fresno Local Agency Formation Commission

District Sphere of Influence

Solid Waste Service Area

N
W E
S

District Formed: 1954
SOI Adopted: 08/06/1978
SOI Updated: 06/08/2016
Solid Waste Service Area: 120 Acres
Sphere Area: 1203 Acres
Map Date: 02/23/2026



Pinedale County Water District

Sewer Service Area

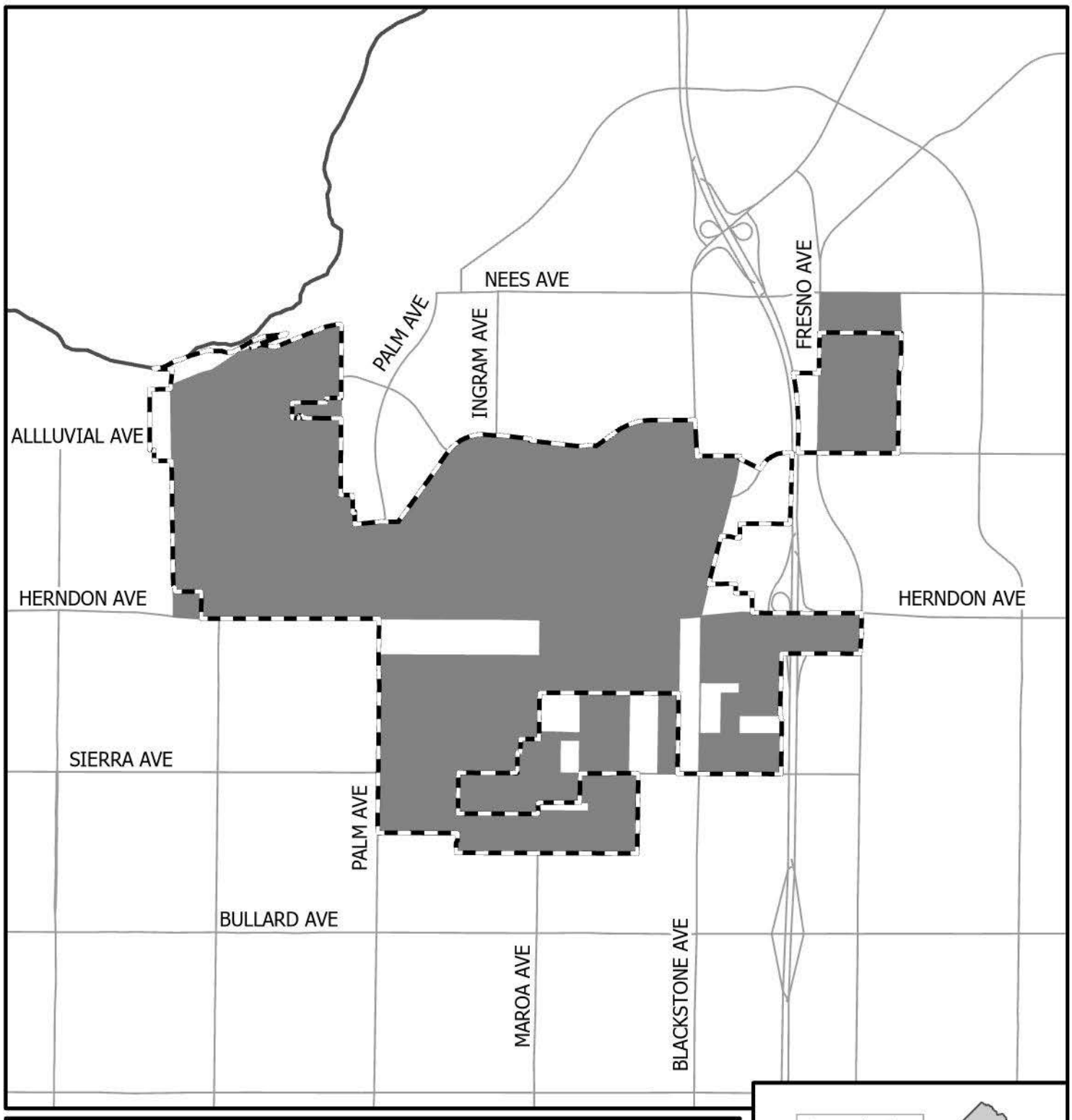

Fresno Local Agency Formation Commission

District Sphere of Influence

Sewer Service Area

N
W E
S

District Formed: 1954
SOI Adopted: 08/06/1978
SOI Updated: 06/08/2016
Sewer Service Area: 1172 Acres
Sphere Area: 1203 Acres
Map Date: 02/23/2026

